Door County Flood Emergency Evacuation Plan
Washington Island (WA1)

Door County Flood Emergency Evacuation Plan
Town of Washington Island (WA2)

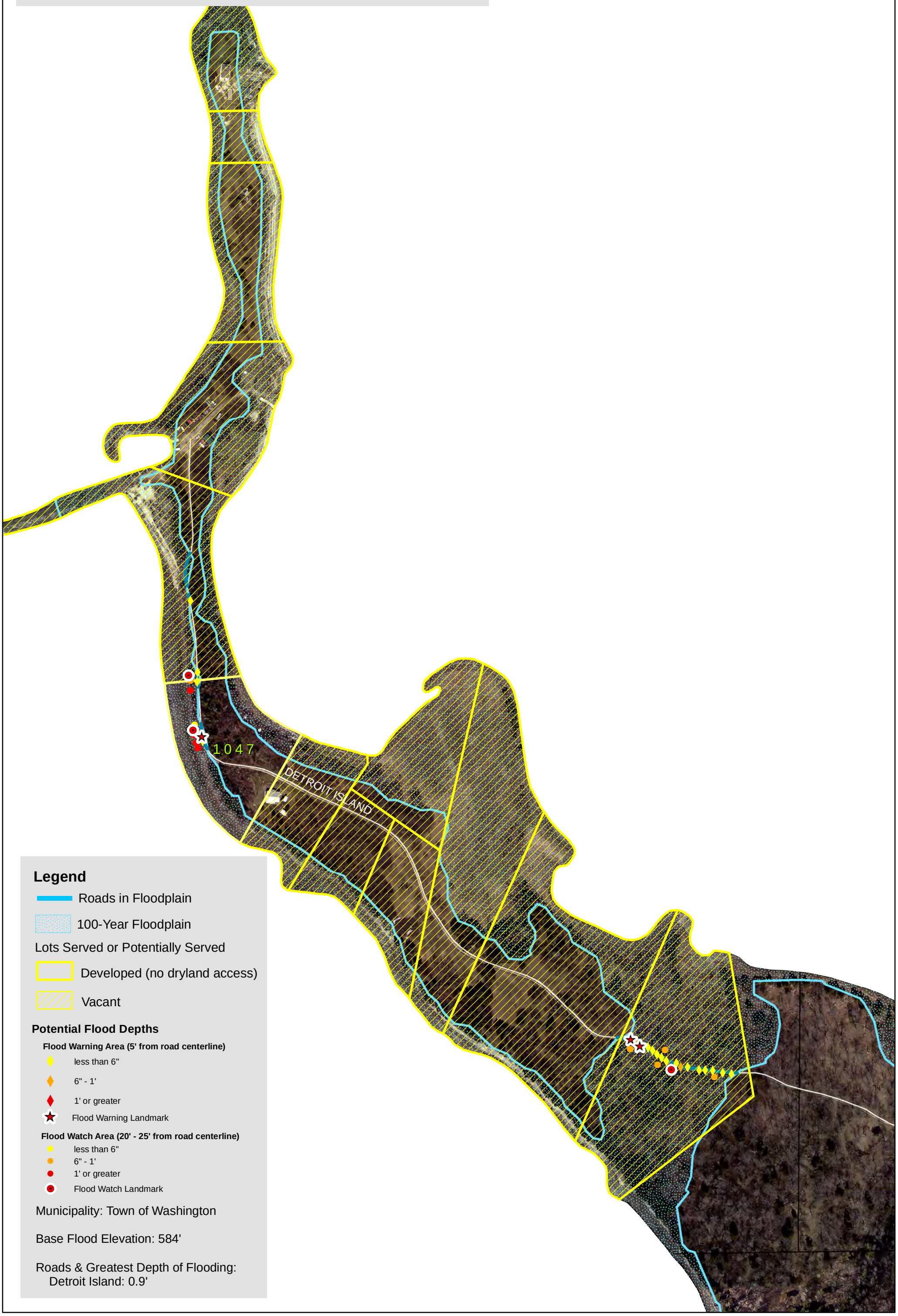

Legend

Roads in Floodplain

100-Year Floodplain

Lots Served or Potentially Served

Developed (no dryland access)

Vacant

Potential Flood Depths

Flood Warning Area (5' from road centerline)

less than 6"

6" - 1'

1' or greater

Flood Warning Landmark

Flood Watch Area (20' - 25' from road centerline)

less than 6"

6" - 1'

1' or greater

Flood Watch Landmark

Municipality: Town of Washington

Base Flood Elevation: 584'

Roads & Greatest Depth of Flooding:
Detroit Island: 0.9'

Door County Flood Emergency Evacuation Plan
Town of Washington (WA3)

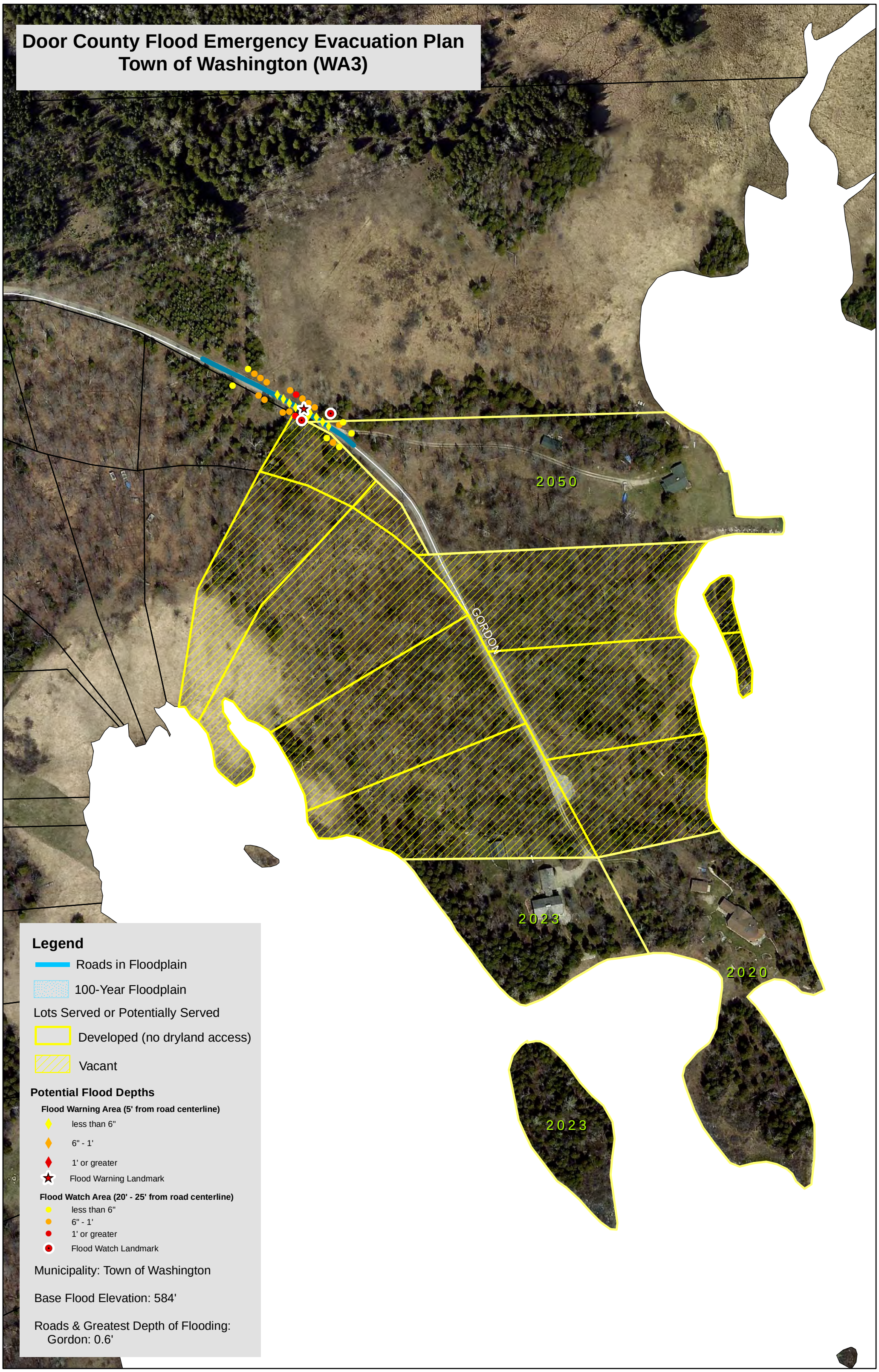

Legend

- Roads in Floodplain
- 100-Year Floodplain

Lots Served or Potentially Served

- Developed (no dryland access)
- Vacant

Potential Flood Depths

Flood Warning Area (5' from road centerline)

- less than 6"
- 6" - 1'
- 1' or greater
- Flood Warning Landmark

Flood Watch Area (20' - 25' from road centerline)

- less than 6"
- 6" - 1'
- 1' or greater
- Flood Watch Landmark

Municipality: Town of Washington

Base Flood Elevation: 584'

Roads & Greatest Depth of Flooding:
Gordon: 0.6'

Door County Flood Emergency Evacuation Plan
Town of Washington (WA4)

Legend

- Roads in Floodplain
- 100-Year Floodplain

Lots Served or Potentially Served

- Developed (no dryland access)
- Vacant

Potential Flood Depths

Flood Warning Area (5' from road centerline)

- less than 6"
- 6" - 1'
- 1' or greater
- Flood Warning Landmark

Flood Watch Area (20' - 25' from road centerline)

- less than 6"
- 6" - 1'
- 1' or greater
- Flood Watch Landmark

Municipality: Town of Washington

Base Flood Elevation: 584'

Roads & Greatest Depth of Flooding:
Main: 1.1'

Door County Flood Emergency Evacuation Plan
Town of Washington (WA5)

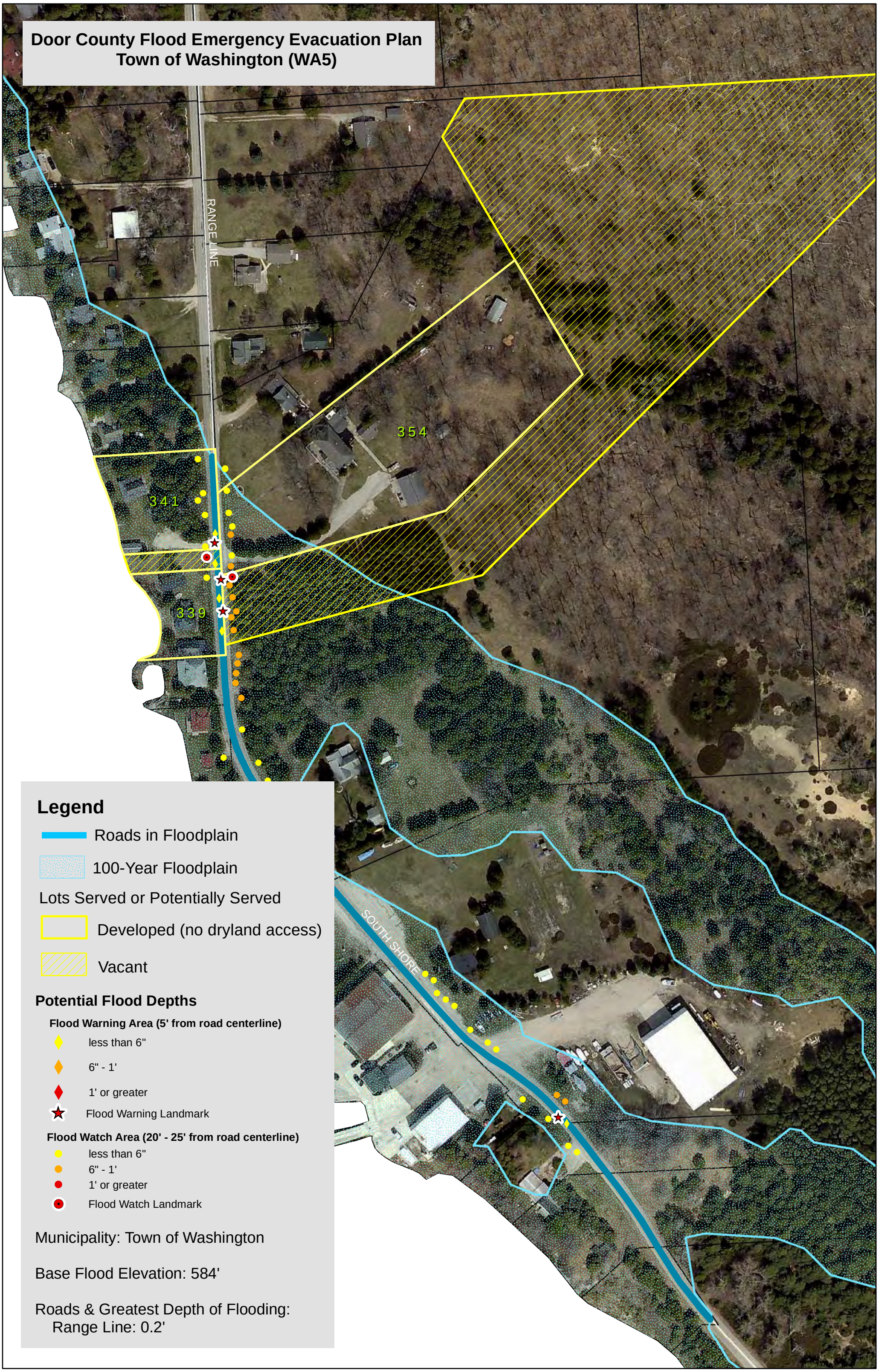

Legend

Roads in Floodplain

100-Year Floodplain

Lots Served or Potentially Served

Developed (no dryland access)

Vacant

Potential Flood Depths

Flood Warning Area (5' from road centerline)

- less than 6"
- 6" - 1'
- 1' or greater
- Flood Warning Landmark

Flood Watch Area (20' - 25' from road centerline)

- less than 6"
- 6" - 1'
- 1' or greater
- Flood Watch Landmark

Municipality: Town of Washington

Base Flood Elevation: 584'

Roads & Greatest Depth of Flooding:
Range Line: 0.2'