Door County Flood Emergency Evacuation Plan
Town of Gardner (GD1)

Legend

- Roads in Floodplain
- 100-Year Floodplain

Lots Served or Potentially Served

- Developed (no dryland access)
- Vacant

Potential Flood Depths

Flood Warning Area (5' from road centerline)

- less than 6"
- 6" - 1'
- 1' or greater
- Flood Warning Landmark

Flood Watch Area (20' - 25' from road centerline)

- less than 6"
- 6" - 1'
- 1' or greater
- Flood Watch Landmark

Municipality: Town of Gardner

Base Flood Elevation: 585'

Roads & Greatest Depth of Flooding:

- Baywoods - 3.9'
- Goetz - 1.9'
- Joes - 0.1'
- Little Cemetery - 2.5'
- Lucilles - 0.8'
- Weldon - 0.8'

Door County Flood Emergency Evacuation Plan
Town of Gardner (GD2)

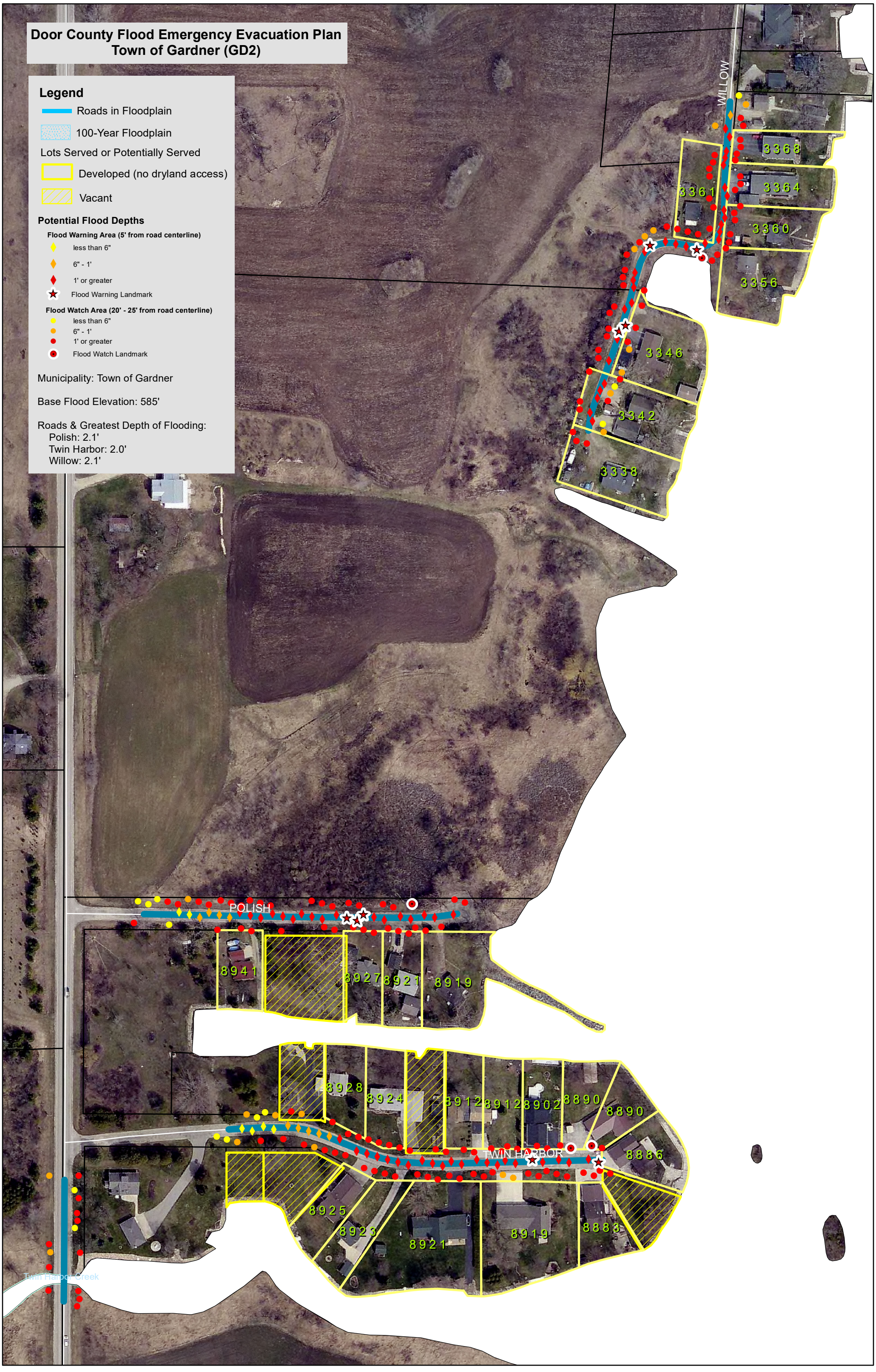

Legend

- Roads in Floodplain
- 100-Year Floodplain

Lots Served or Potentially Served

- Developed (no dryland access)
- Vacant

Potential Flood Depths

Flood Warning Area (5' from road centerline)

- less than 6"
- 6" - 1'
- 1' or greater
- Flood Warning Landmark

Flood Watch Area (20' - 25' from road centerline)

- less than 6"
- 6" - 1'
- 1' or greater
- Flood Watch Landmark

Municipality: Town of Gardner

Base Flood Elevation: 585'

Roads & Greatest Depth of Flooding:
Polish: 2.1'
Twin Harbor: 2.0'
Willow: 2.1'

Door County Flood Emergency Evacuation Plan
Town of Gardner (GD3)

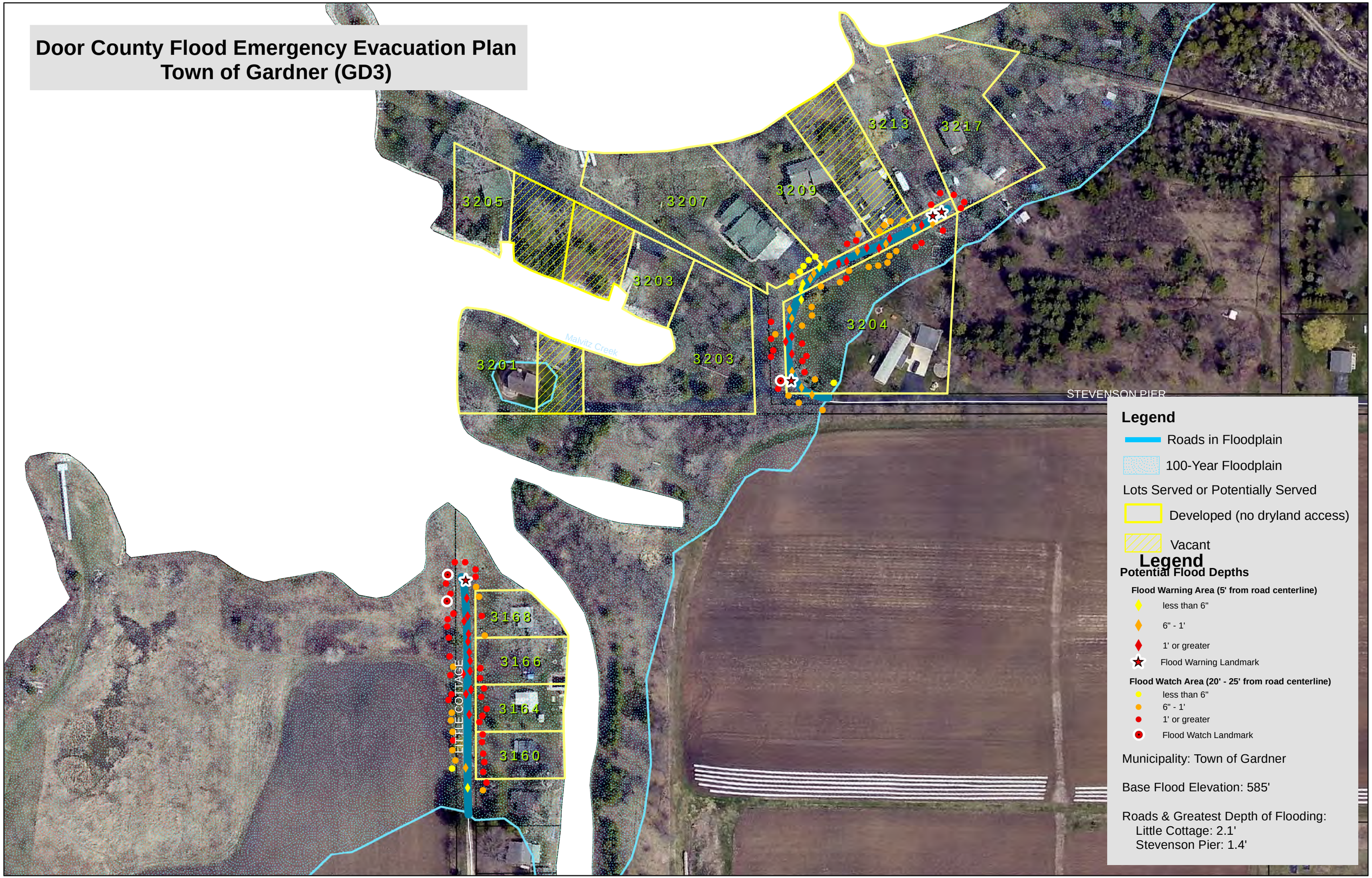

Door County Flood Emergency Evacuation Plan
Town of Gardner (GD4)

Legend

Roads in Floodplain

100-Year Floodplain

Lots Served or Potentially Served

Developed (no dryland access)

Vacant

Potential Flood Depths

Flood Warning Area (5' from road centerline)

- less than 6"
- 6" - 1'
- 1' or greater
- Flood Warning Landmark

Flood Watch Area (20' - 25' from road centerline)

- less than 6"
- 6" - 1'
- 1' or greater
- Flood Watch Landmark

Municipality: Town of Gardner

Base Flood Elevation: 585'

Roads & Greatest Depth of Flooding:
Lagoon Harbor: 1.8'
Rileys Point (north) - 1.9'

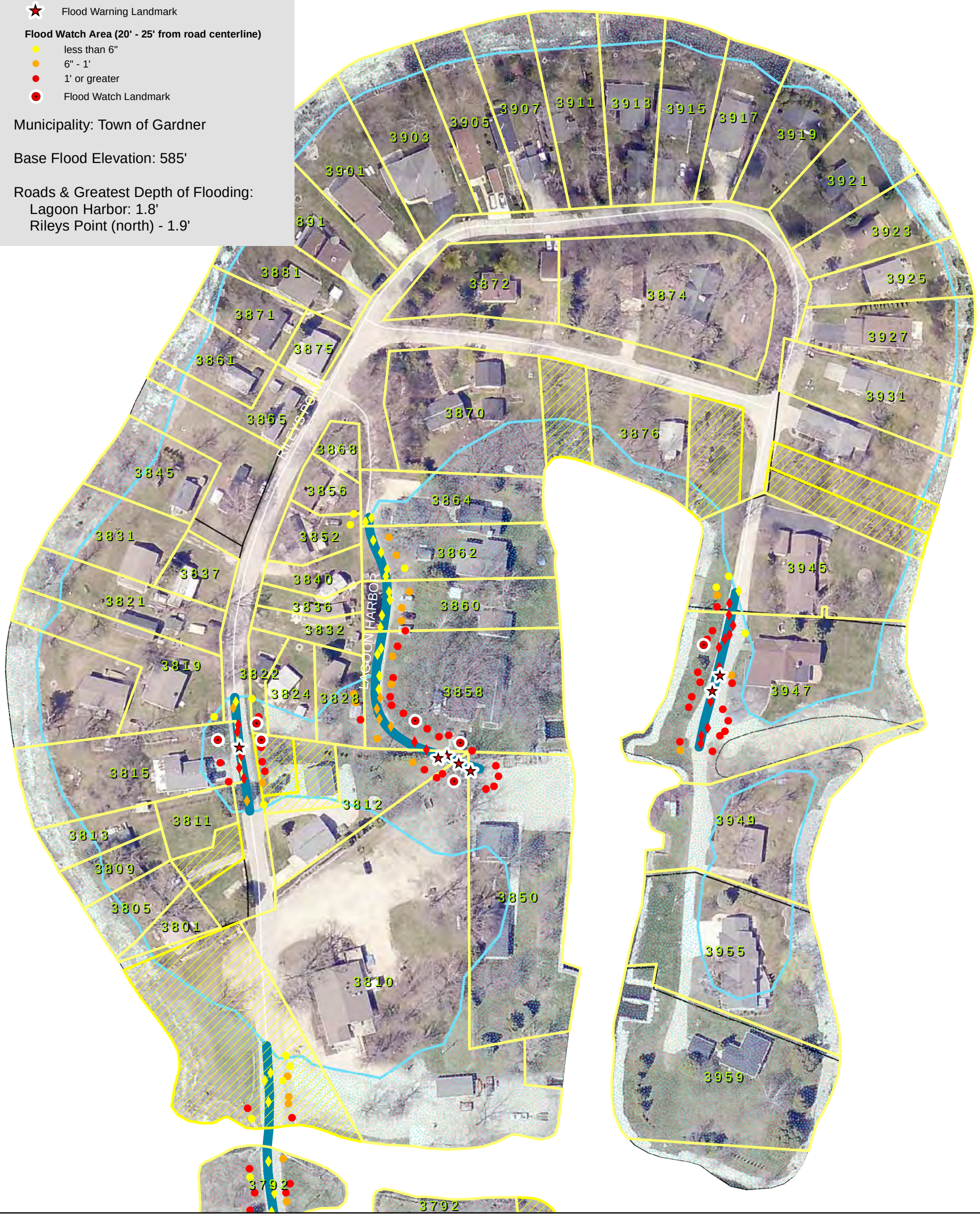

Door County Flood Emergency Evacuation Plan
Town of Gardner (GD5)

Legend

Roads in Floodplain

100-Year Floodplain

Lots Served or Potentially Served

Developed (no dryland access)

Vacant

Potential Flood Depths

Flood Warning Area (5' from road centerline)

- less than 6"
- 6" - 1'
- 1' or greater
- Flood Warning Landmark

Flood Watch Area (20' - 25' from road centerline)

- less than 6"
- 6" - 1'
- 1' or greater
- Flood Watch Landmark

Municipality: Town of Gardner

Base Flood Elevation: 585'

Roads & Greatest Depth of Flooding:
Rileys Point (south) - 0.9'

Door County Flood Emergency Evacuation Plan
Town of Gardner (GD6)

Legend

Roads in Floodplain

100-Year Floodplain

Lots Served or Potentially Served

Developed (no dryland access)

Vacant

Potential Flood Depths

Flood Warning Area (5' from road centerline)

- less than 6"
- 6" - 1'
- 1' or greater
- Flood Warning Landmark

Flood Watch Area (20' - 25' from road centerline)

- less than 6"
- 6" - 1'
- 1' or greater
- Flood Watch Landmark

Municipality: Town of Gardner

Base Flood Elevation: 585'

Roads & Greatest Depth of Flooding:
Claflin Park: 2.9'

Door County Flood Emergency Evacuation Plan
Town of Gardner (GD7)

Legend

Roads in Floodplain

100-Year Floodplain

Lots Served or Potentially Served

Developed (no dryland access)

Vacant

Potential Flood Depths

Flood Warning Area (5' from road centerline)

- less than 6"
- 6" - 1'
- 1' or greater
- Flood Warning Landmark

Flood Watch Area (20' - 25' from road centerline)

- less than 6"
- 6" - 1'
- 1' or greater
- Flood Watch Landmark

Municipality: Town of Gardner

Base Flood Elevation: 585'

Roads & Greatest Depth of Flooding:
Squaw Island Rd: 1.7'
Squaw Island Trl: 2.3'

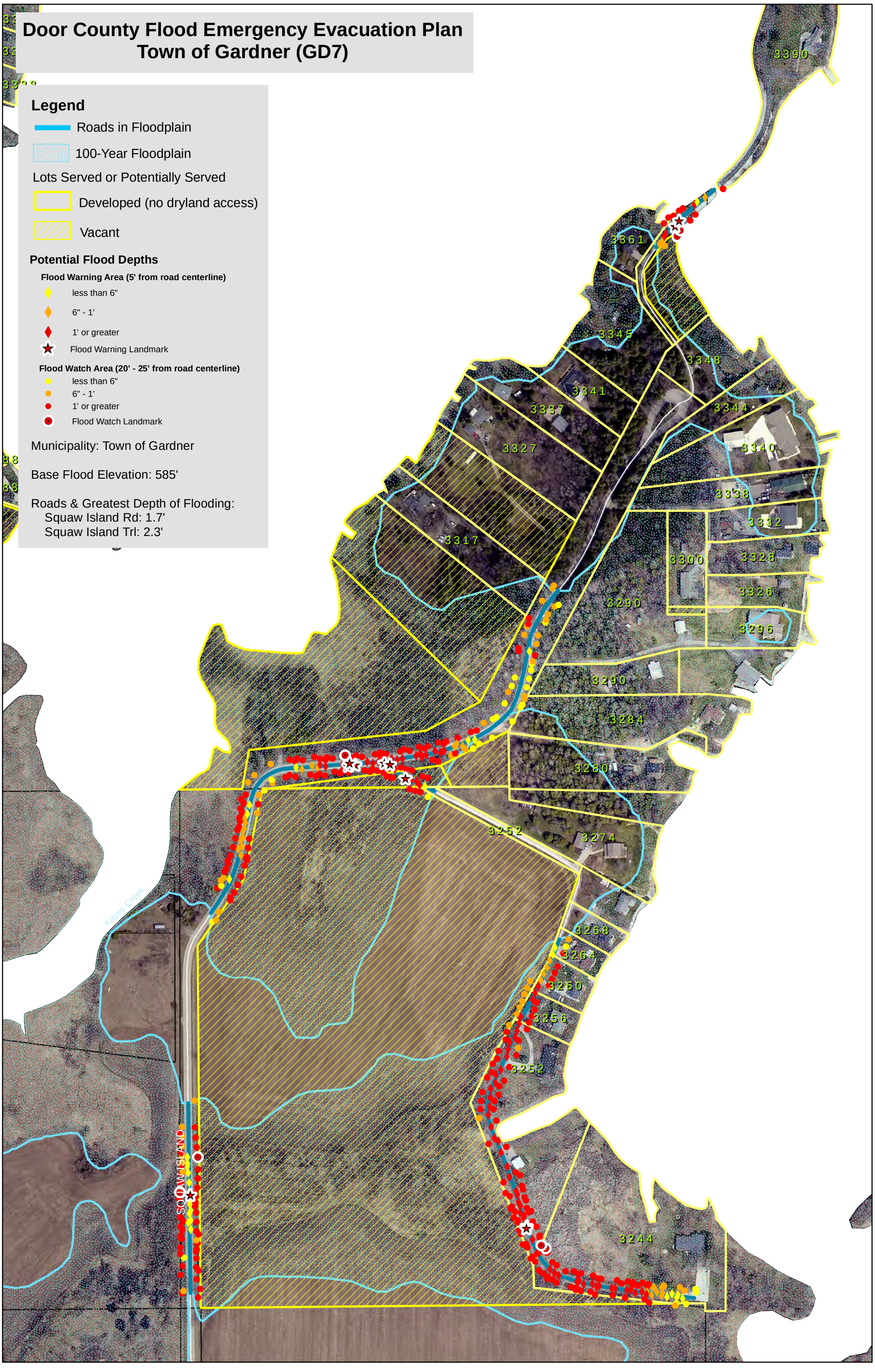

Door County Flood Emergency Evacuation Plan
Town of Gardner (GD8)

Legend

Roads in Floodplain

100-Year Floodplain

Lots Served or Potentially Served

Developed (no dryland access)

Vacant

Potential Flood Depths

Flood Warning Area (5' from road centerline)

- less than 6"
- 6" - 1'
- 1' or greater
- Flood Warning Landmark

Flood Watch Area (20' - 25' from road centerline)

- less than 6"
- 6" - 1'
- 1' or greater
- Flood Watch Landmark

Municipality: Town of Gardner

Base Flood Elevation: 585'

Roads & Greatest Depth of Flooding:
N Stevenson Pier (North): 1.3'

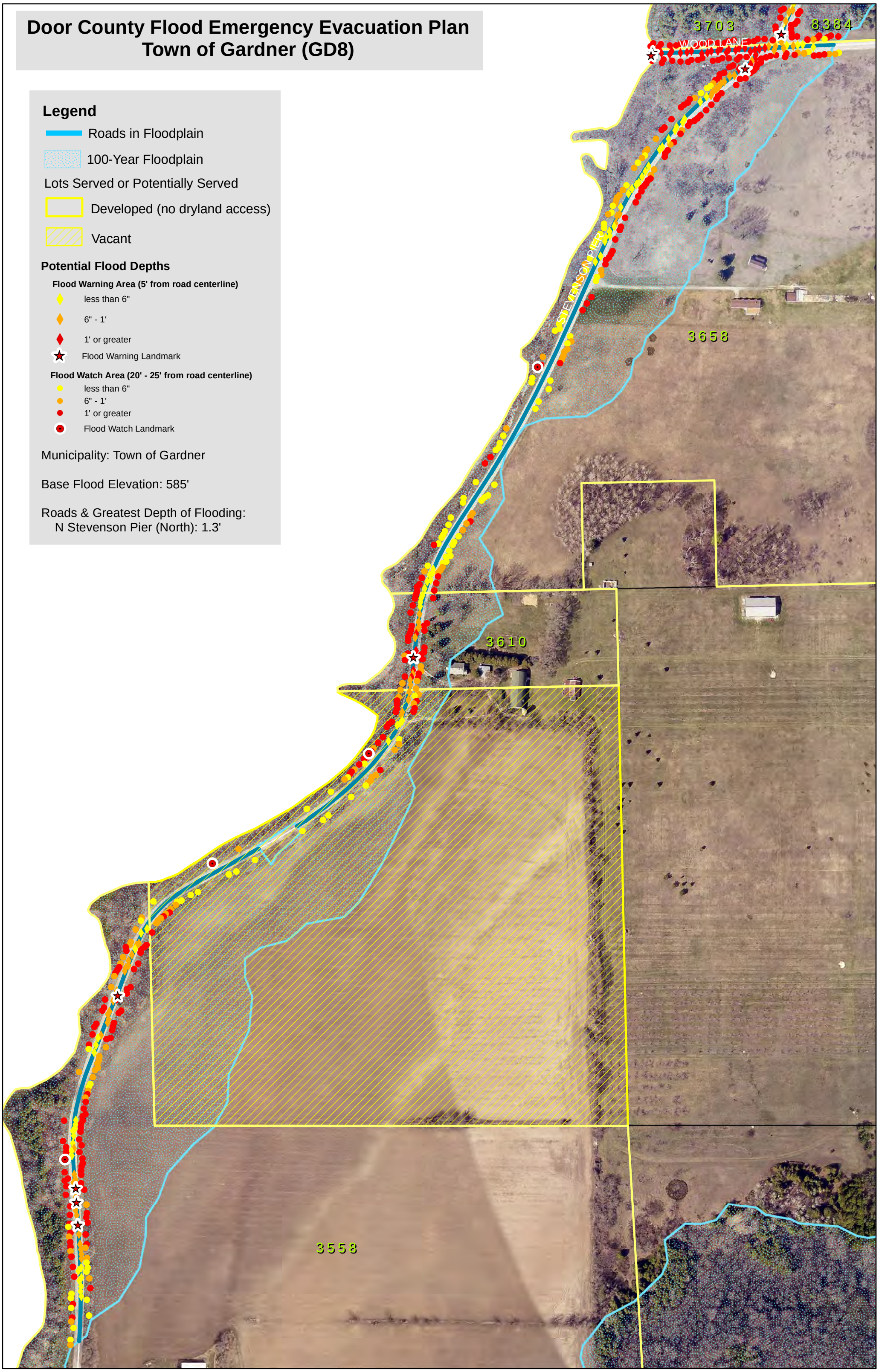

Door County Flood Emergency Evacuation Plan
Town of Gardner (GD9)

Legend

Roads in Floodplain

100-Year Floodplain

Lots Served or Potentially Served

Developed (no dryland access)

Vacant

Potential Flood Depths

Flood Warning Area (5' from road centerline)

- less than 6"
- 6" - 1'
- 1' or greater
- Flood Warning Landmark

Flood Watch Area (20' - 25' from road centerline)

- less than 6"
- 6" - 1'
- 1' or greater
- Flood Watch Landmark

Municipality: Town of Gardner

Base Flood Elevation: 585'
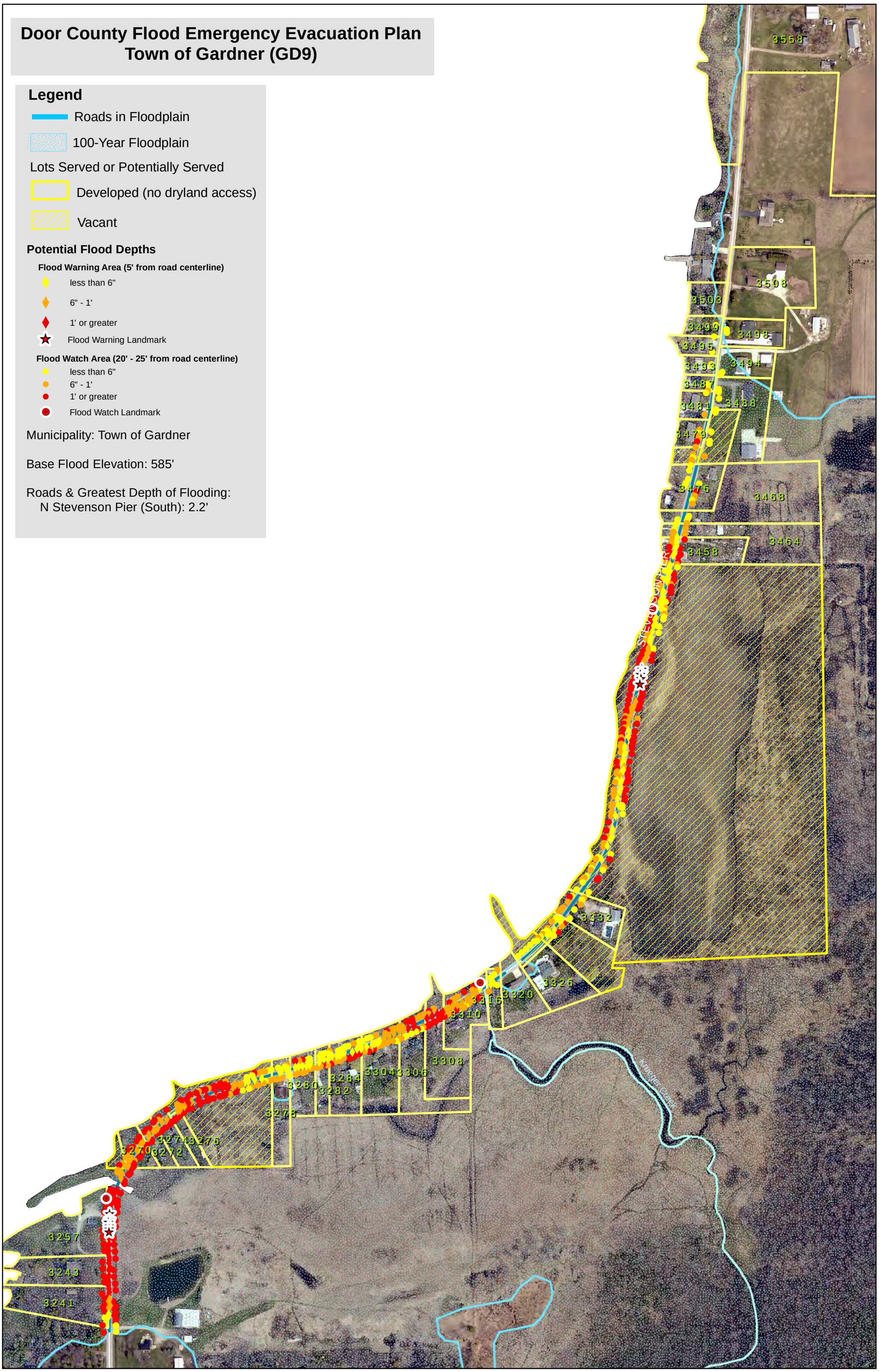
Roads & Greatest Depth of Flooding:
N Stevenson Pier (South): 2.2'