Parcel Map

Door County, Wisconsin

Section - Town - Range

353328

Leading Tax Parcel Number

018-04-353328

Town of Liberty Grove

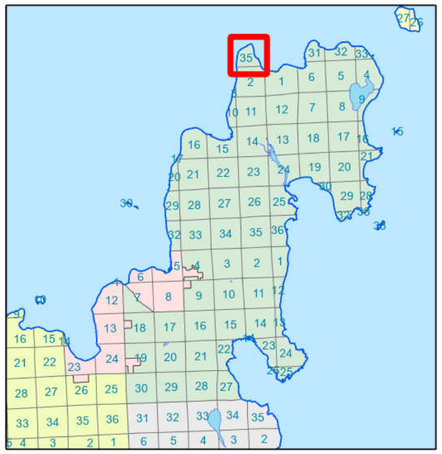

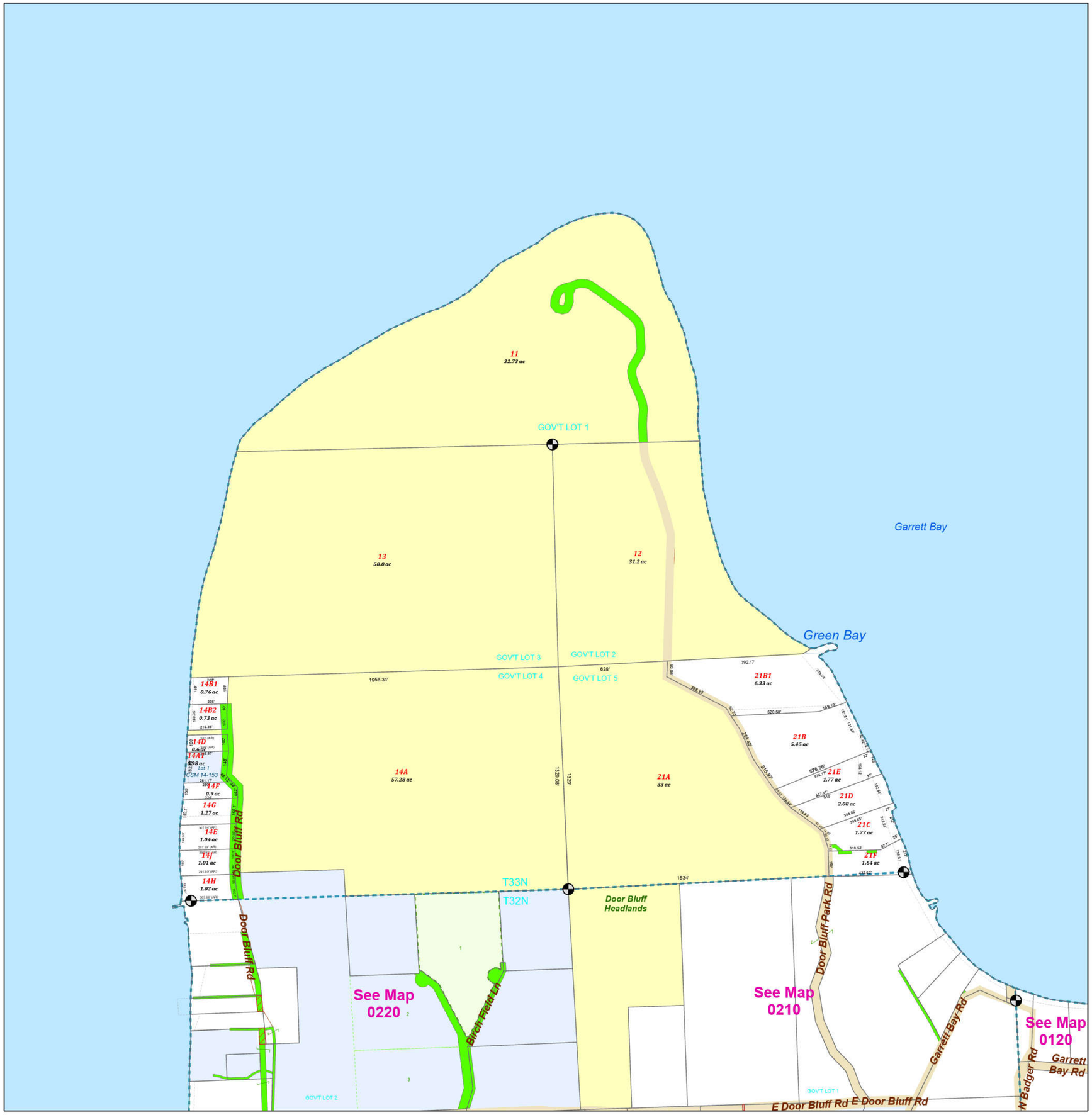

018_02322800

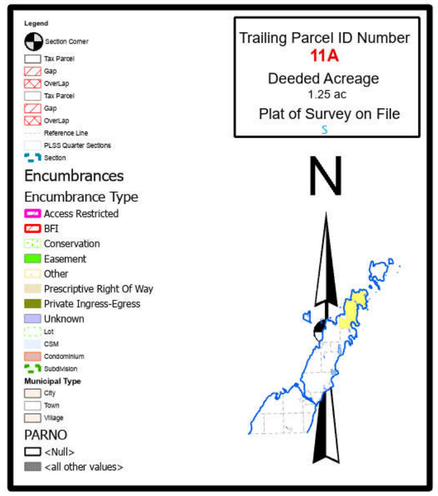

0 195 390 780 1,170 1,560 Feet

Print Scale: 1"=400'

Note: This map is only as accurate as the public records from which it was prepared and is limited to the quality of the data used. It is NOT intended to be a substitute for an actual field survey. Maps were developed through the Door County Land Information Office and are maintained by the Real Property Listing Office to aid tax assessment functions.

Municipality_MapNumber
018_35332800

Date: 1/7/2026

Town 33 North
Range 28 East
Section 1/4 - 1/4
3500

018_02322800